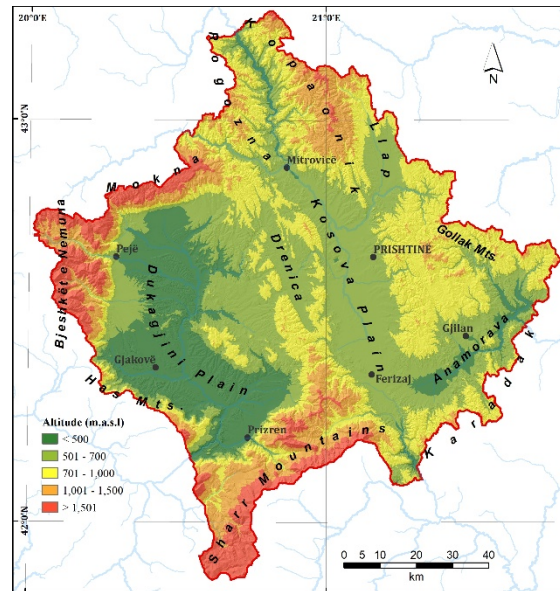
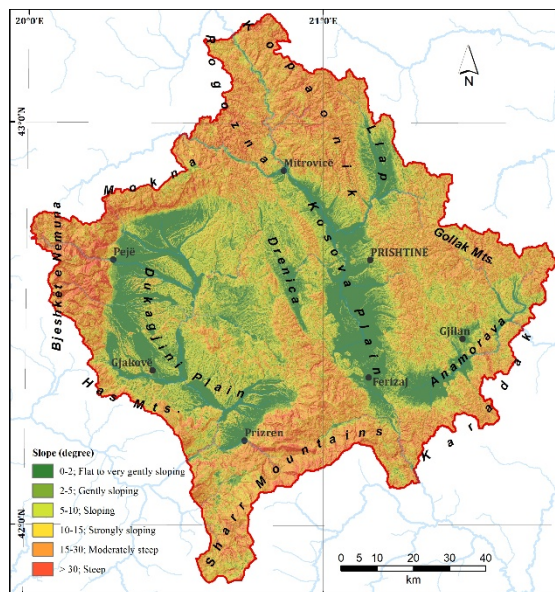


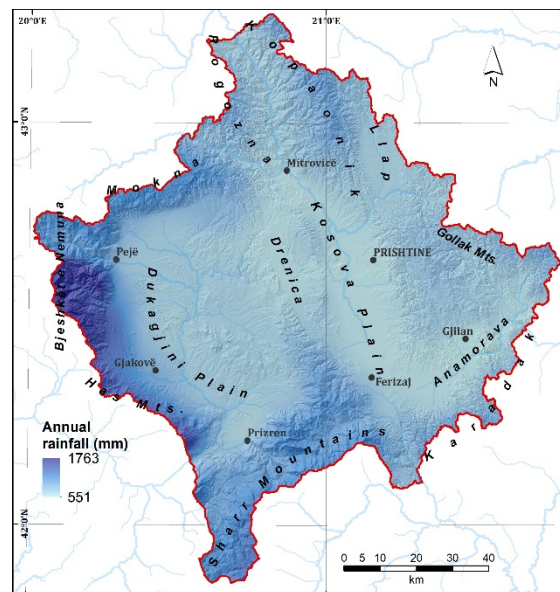
**Figure S1.** Simplified geological map of Kosovo (after Independent Commission for Mines and Minerals (2006))



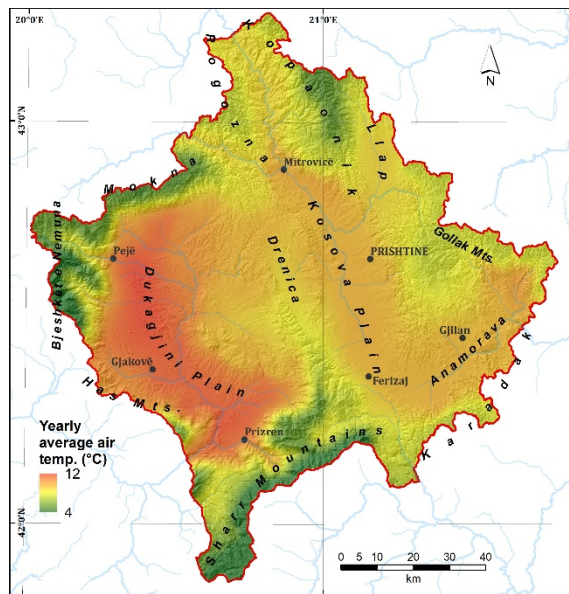
**Figure S2.** Relief map of Kosovo showing altitude variation in meters above sea level.



**Figure S3.** Slope map of Kosovo showing terrain steepness represented in degrees.



**Figure S4.** Map of Kosovo showing annual rainfall distribution (in millimeters).



**Figure S5.** Map of Kosovo showing annual average air temperature (in degrees Celsius).